



Marine Management Organisation

South Marine Plan Area Where are we now?

Mathilda Evans
Abby Haines



ENVIRONMENT
ISO 14001
CERTIFIED



QUALITY
ISO 9001
CERTIFIED




Overview

- Marine plan documents
- Implementation timeline
- Monitoring report
- Other MMO projects

Benefits of marine planning

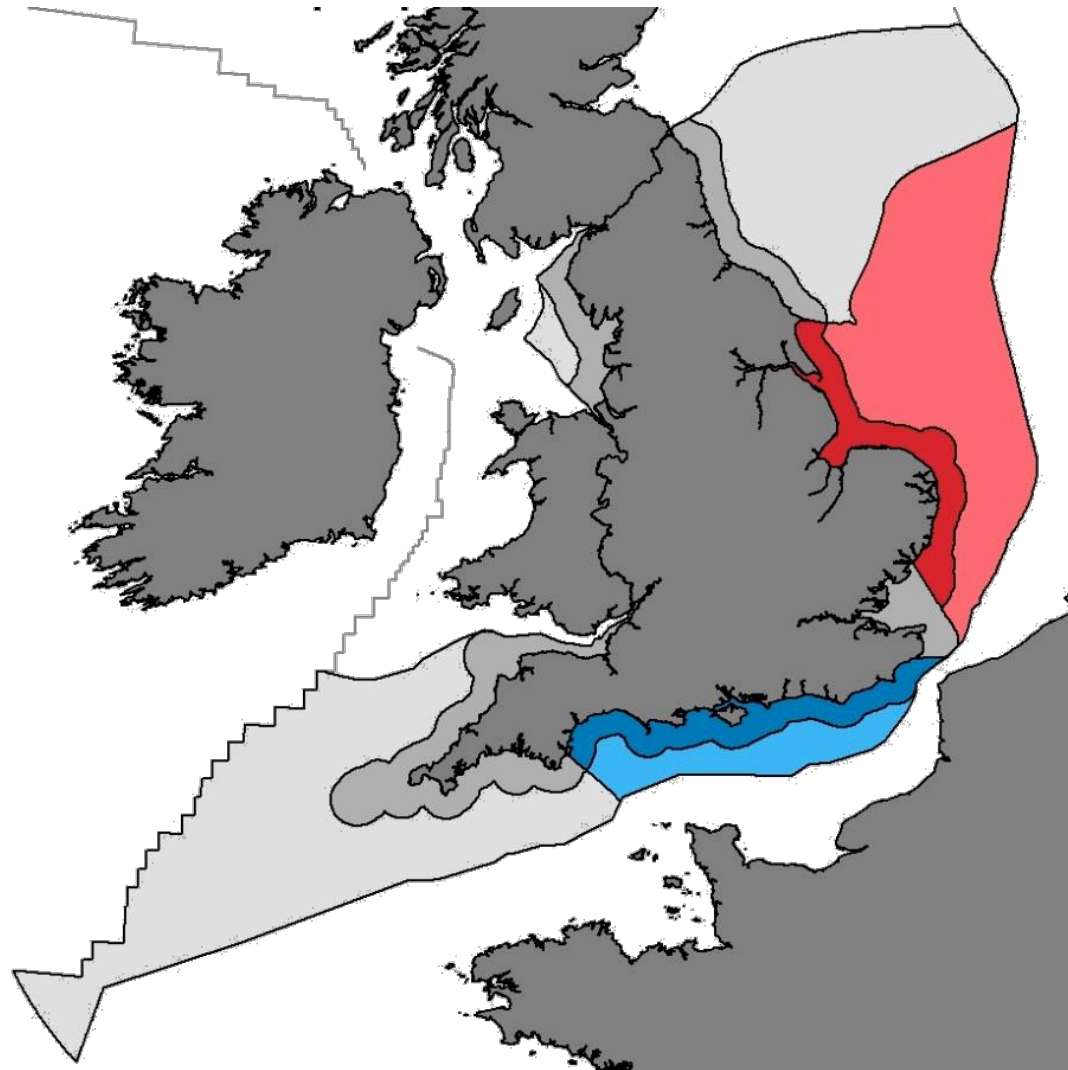
makes sure the **right activities** take place in the **right place** and in the **right way** placing sustainable development at the centre of all decisions

- managing the **increasing demands** on space and resources
- greater **clarity and guidance** on what activity should or should not take place
- enables sustainable economic growth whilst protecting the environment
- stronger understanding of the local marine **resources and activities** and their potential
- providing local direction on how a marine area can be developed
- better **access to data**



Progress to date

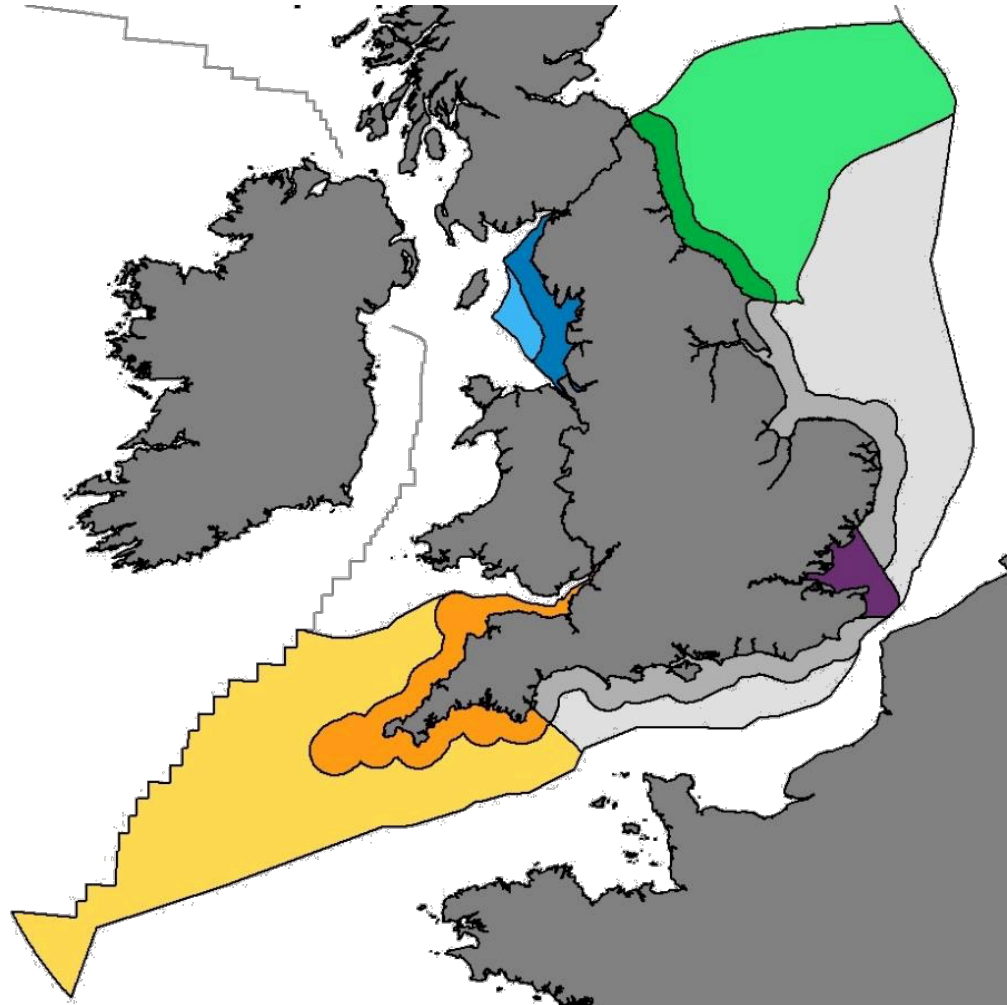
- East Inshore and Offshore adopted April 2014
- South Inshore and Offshore adopted July 2018



Developing new plan areas

- NE, SE, SW, NW developed concurrently
- Publish all by 2021*
- Iterative approach-
Iteration 3,
Summer 2018 –
Spring 2019

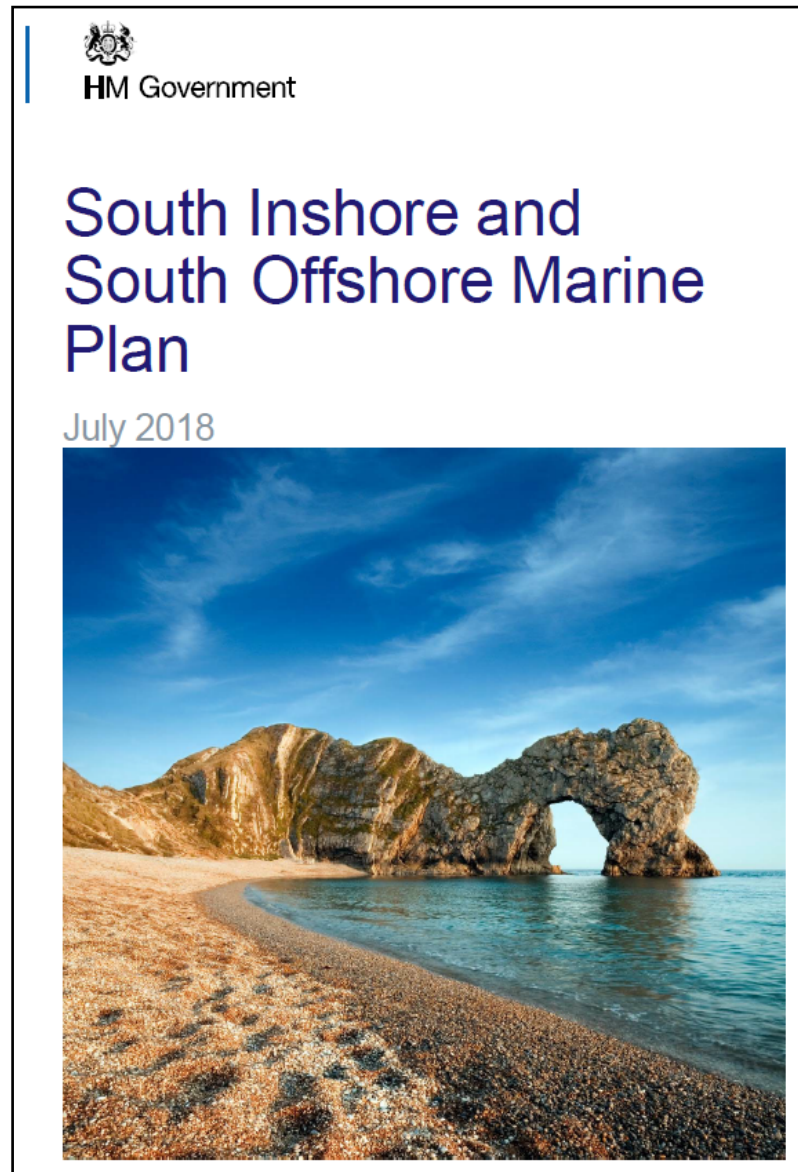
* Adoption by 2021. Aim for June 2020 for contingency, or any Independent Investigation if required



The South Marine Plan Documents

- **Documents**
 - **Marine Plan**
 - **Technical Annex**
 - **SA**
 - **HRA**
 - **Approach to Monitoring**
 - **Modifications report**
- **Marine Plan Vision**
- **Marine Plan Objectives**
- **Marine Plan Policies**

Folkestone in Kent to the River Dart in Devon.
Up to mean high water spring mark. Out to
French/Channel Island jurisdiction.



South Marine Plan documents

- <https://www.gov.uk/government/publications/the-south-marine-plans-documents>



South Marine Plan Approach to Monitoring

PDF, 759KB, 21 pages

This file may not be suitable for users of assistive technology. [Request an accessible format.](#)

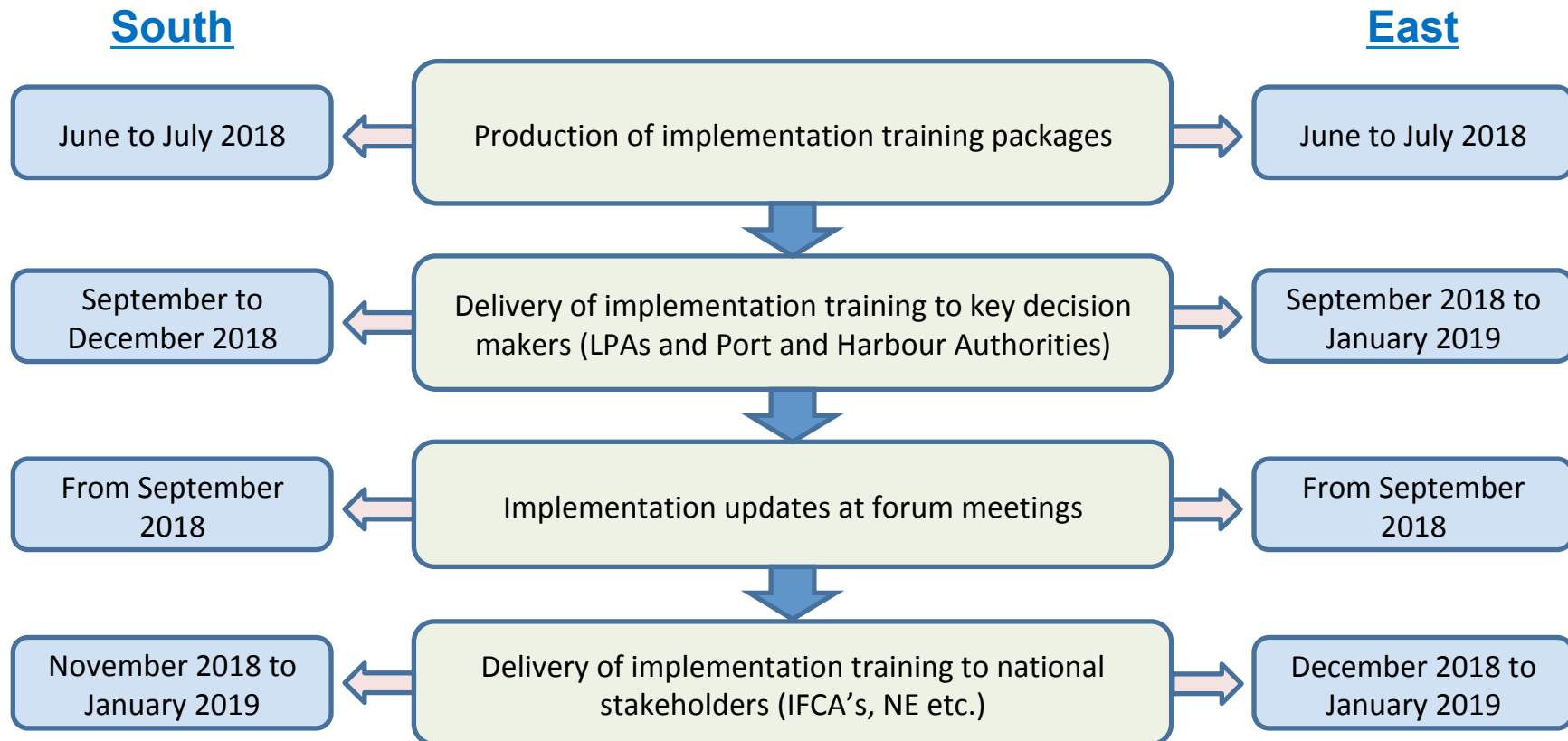


South Marine Plan Modifications: Overview and summary of consultation

PDF, 629KB, 24 pages

This file may not be suitable for users of assistive technology. [Request an accessible format.](#)

Implementation timelines



How else can you get involved?

- Iteration 3 of South East and South West plans Spring 2019.
- Yearly monitoring surveys
<https://www.gov.uk/government/publications/approaches-for-monitoring-the-impact-of-marine-plans>
- On-going MMO evidence projects:
<https://www.gov.uk/government/publications/evidence-and-the-marine-management-organisation-mmo/evidence-projects-register>
- Evidence requirements
 - Predicting the future location and potential value of sites of aquaculture development
<https://www.gov.uk/government/publications/predicting-the-future-location-and-potential-value-of-sites-of-aquaculture-development>
 - Pressures of different fishing gear
https://assets.publishing.service.gov.uk/government/uploads/system/uploads/attachment_data/file/646192/Pressures_of_different_fishing_gear.pdf
 - Marine species migration pathways
<https://www.gov.uk/government/publications/marine-species-migration-pathways>

Questions?

